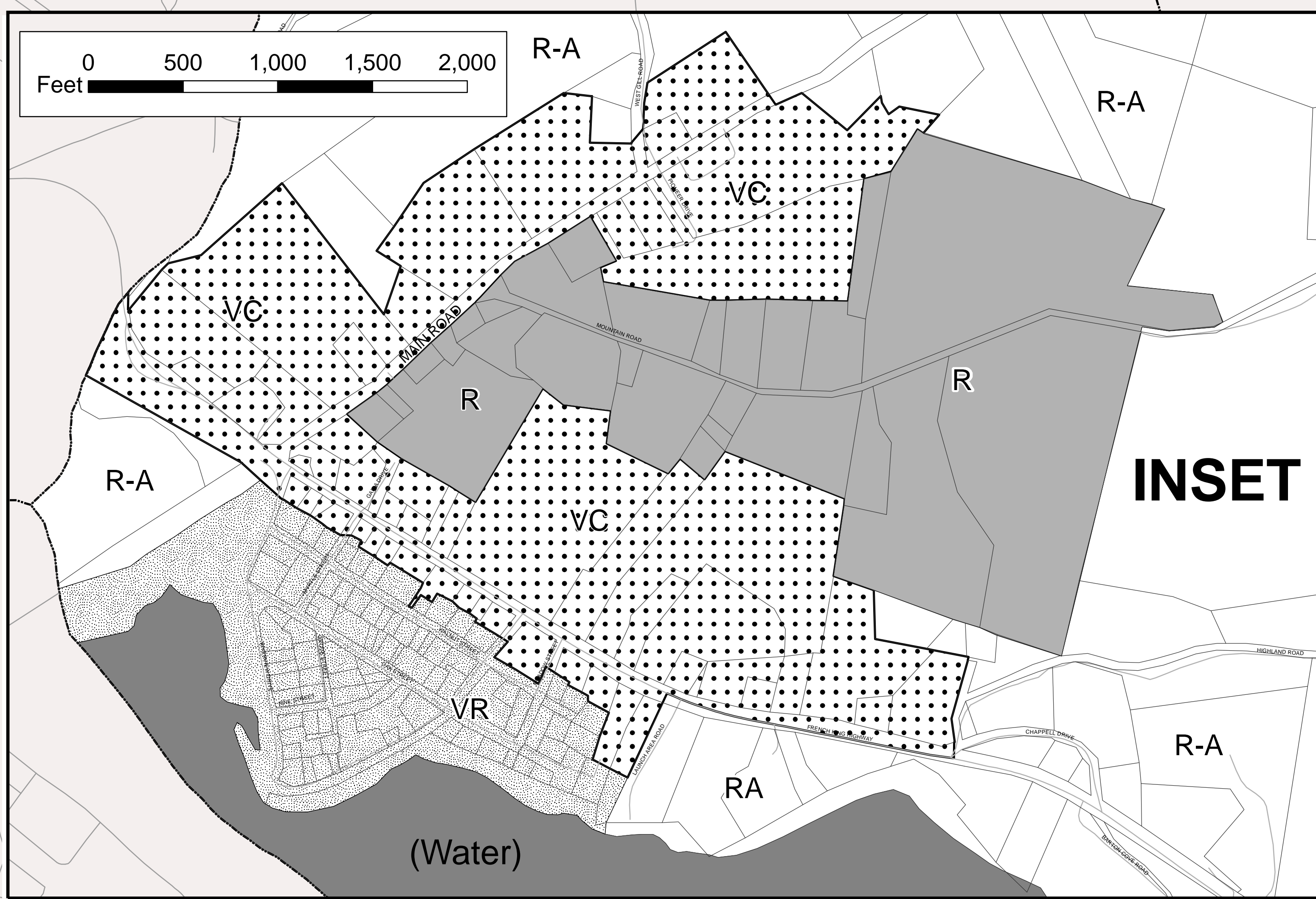
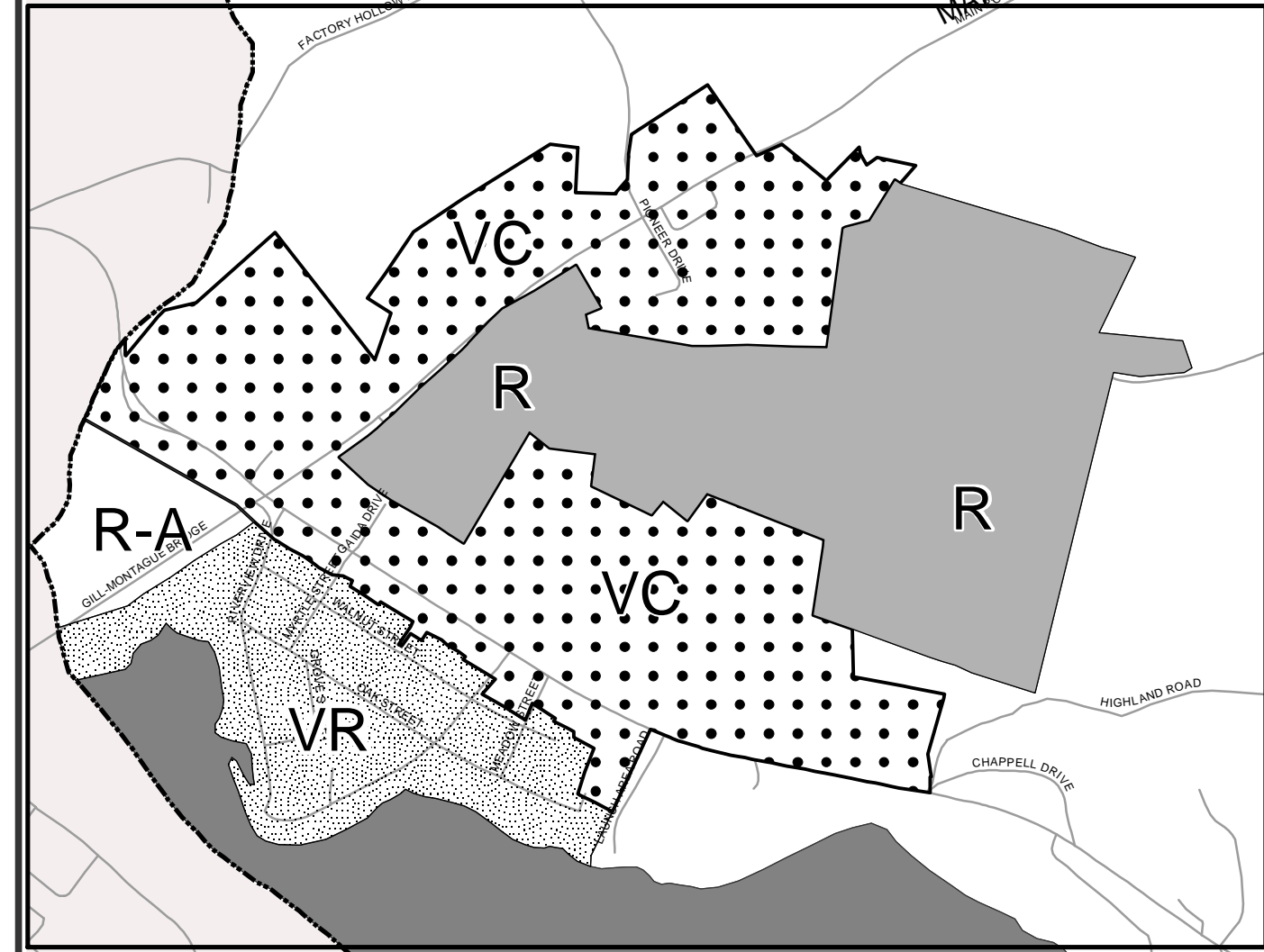
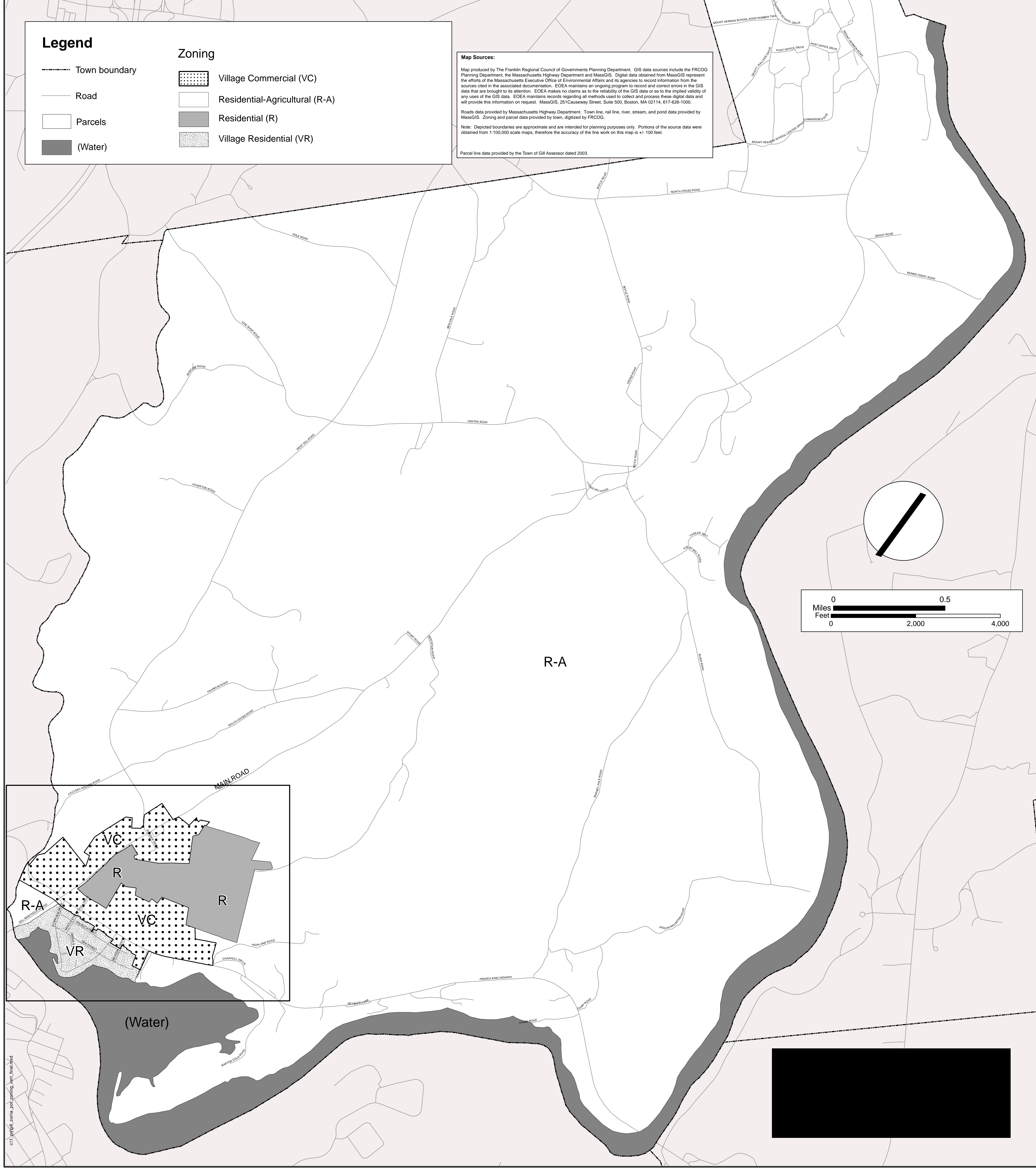


Town of Gill Official Zoning Map November 21, 2006



Legend	
	Town boundary
	Road
	Parcels
	(Water)
Zoning	
	Village Commercial (VC)
	Residential-Agricultural (R-A)
	Residential (R)
	Village Residential (VR)

Map Sources:
Map produced by The Franklin Regional Council of Governments Planning Department. GIS data sources include the FRCOG Planning Department, the Massachusetts Highway Department and MassGIS. Digital data obtained from MassGIS represent the efforts of the Massachusetts Executive Office of Environmental Affairs and its agencies to record information from the sources cited in the associated documentation. EOEIA maintains an ongoing program to record and correct errors in the GIS data that are brought to its attention. EOEIA makes no claims as to the reliability of the GIS data or as to the implied validity of any uses of the GIS data. EOEIA maintains records regarding all methods used to collect and process these digital data and will provide this information on request. MassGIS, 221 Causeway Street, Suite 200, Boston, MA 02114, 617-626-1300.
Roads data provided by Massachusetts Highway Department. Town line, rail line, river, stream, and pond data provided by MassGIS. Zoning and parcel data provided by town, digitized by FRCOG.
Note: Dotted boundaries are approximate and are intended for planning purposes only. Portions of the source data were obtained from 1:100,000 scale maps, therefore the accuracy of the line work on this map is +/- 100 feet.
Parcel line data provided by the Town of Gill Assessor dated 2003.



c:\gill\zoning\pub\zoning_map.txd

